




Historical Indian Treaties


Legend

Treaty Boundaries

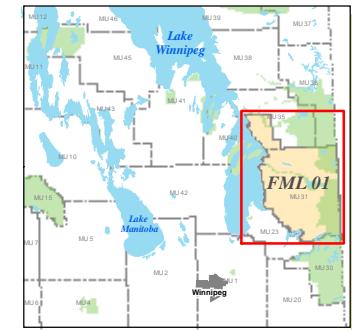
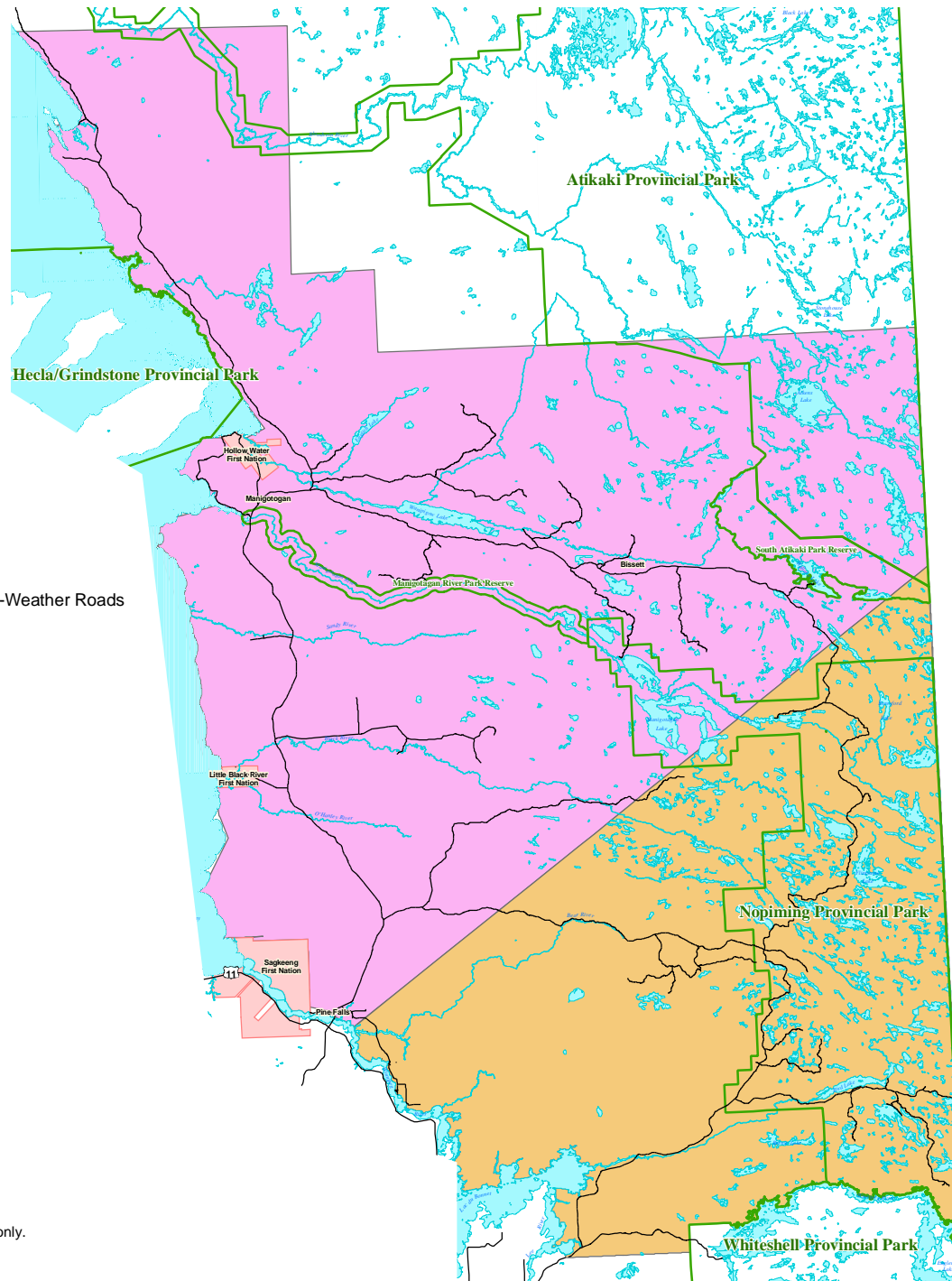
 Treaty 3 (1873)

 Treaty 5 (1875)

 Major Long Term All-Weather Roads

 Provincial Parks

 First Nations



0 40 80 160 240 320 Kilometers

Tembec

Forest Resource Management
Pine Falls Operations

P.O. Box 10, Pine Falls, Manitoba, R0E 1M0
Phone: (204) 367-5228, Fax: (204) 367-2442

The data on this page is provided courtesy of the
Province of Manitoba, Department of Conservation,
Tembec, and Natural Resources Canada.

Copyright (c) 2003

* Map is for illustrative purposes only.
Compiled By: J. Lidgett
March 2003